

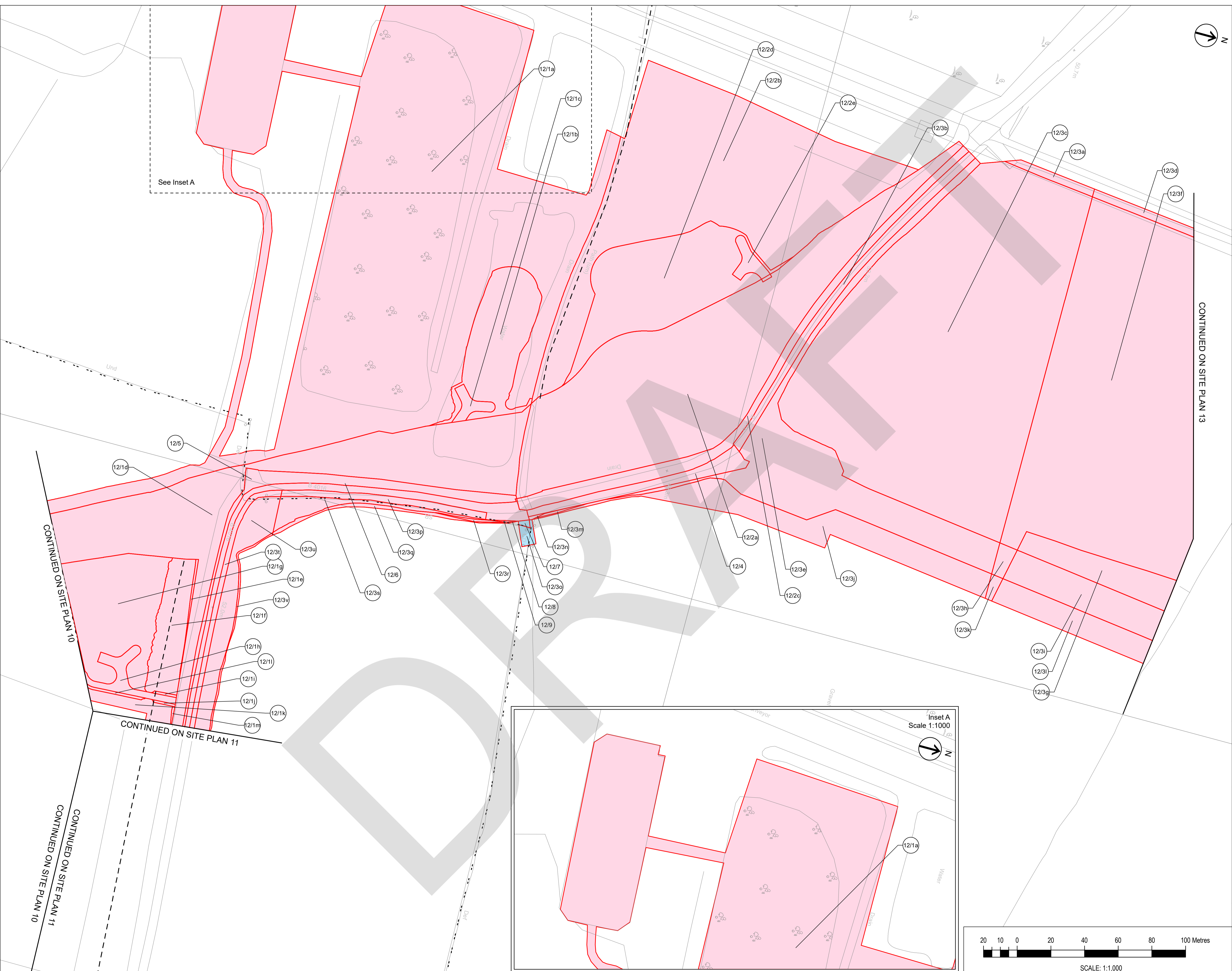


NOTES FOR INFORMATION:
 Borough/Parish Boundary - - - - -
 Public Right of Way - - - - -
KEY:
 Land (Title) to be acquired
 New Rights (Easement) to be acquired



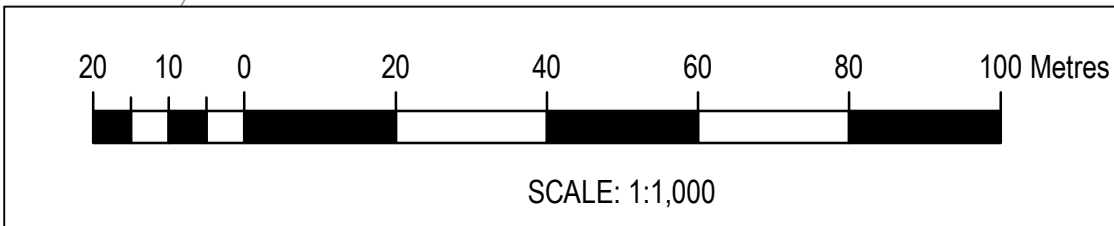
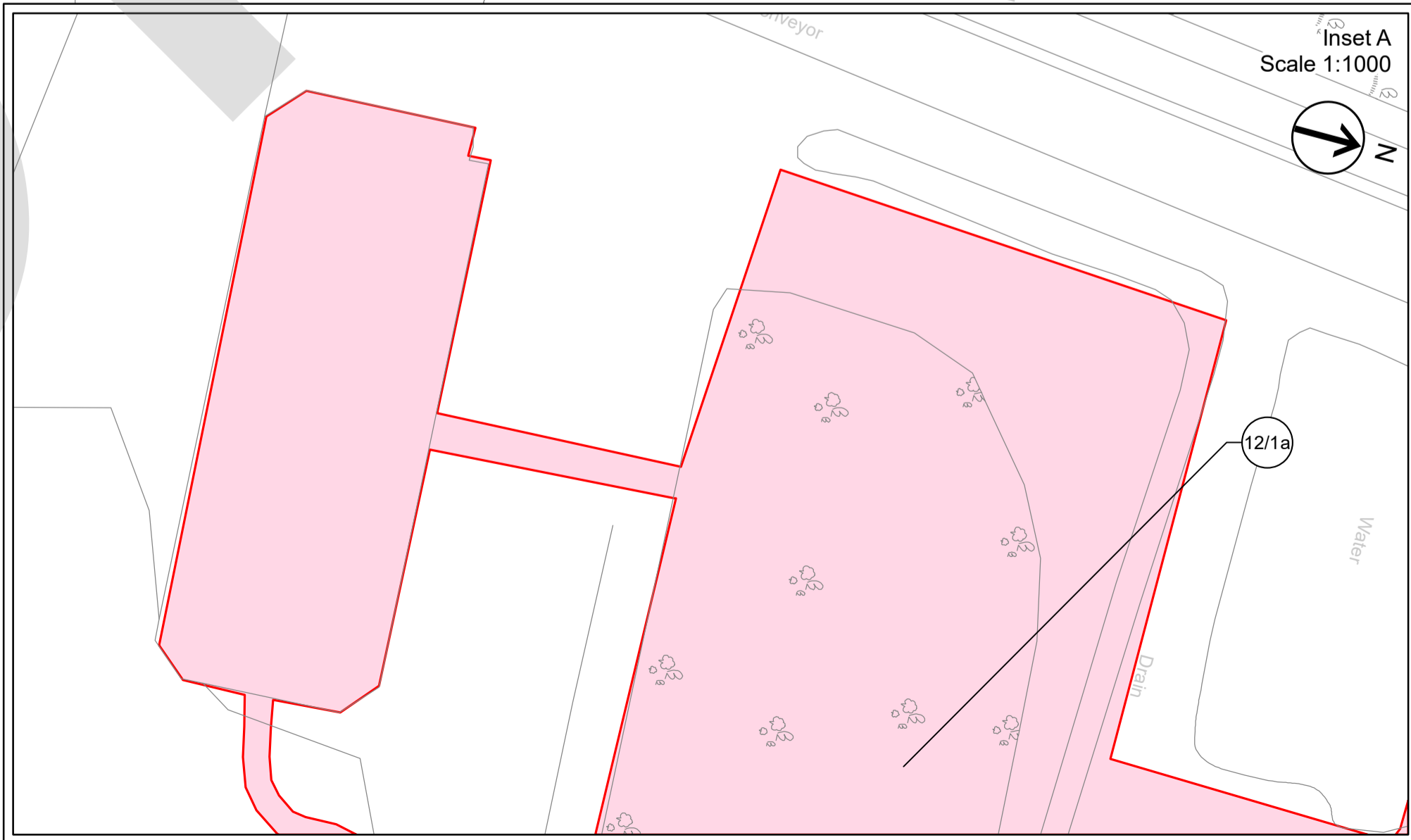
See Inset A

CONTINUED ON SITE PLAN 13

CONTINUED ON SITE PLAN 10

CONTINUED ON SITE PLAN 11

CONTINUED ON SITE PLAN 11




Rev	Description	Date	By	Check	Approved



MAP REFERRED TO IN THE OXFORDSHIRE COUNTY COUNCIL (DIDCOT GARDEN TOWN HIGHWAYS INFRASTRUCTURE – A4130 IMPROVEMENT (MILTON GATE TO COLLETT ROUNDABOUT), A4197 DIDCOT TO CULHAM LINK ROAD, AND A415 CLIFTON HAMPDEN BYPASS) COMPULSORY PURCHASE ORDER 2022

COMPULSORY PURCHASE ORDER
 SHEET 12 OF 19
 A4197 DIDCOT LINK ROAD – SOUTH OF B4016 TO SUTTON COURTNEY ROUNDABOUT TO RIVER THAMES CROSSING APPROACH

The COMMON SEAL of Oxfordshire County Council was hereunto affixed in the presence of –



Authorised Officer
 Dated this day of 2022 Seal No.

Drawn AH Checked ** Approved ** Date 06/07/22

GH Project Number 132861.001 Scale at A1 1:1,000

Drawing Number GH-132861001-CPO-12 Revision P01.2